

From: [City of Los Altos California](#)
To: [Districts](#)
Subject: Form submission from: District-Based Elections Public Comment
Date: Saturday, June 8, 2024 11:20:08 AM

Submitted on Saturday, June 8, 2024 - 11:19am

Submitted by anonymous user: 73.70.105.123

Submitted values are:

Contact Information

Name Ellen M Akerlund-Gonella

Email [REDACTED]

City of Residence LOS ALTOS

Public Comment

I think this is a horrible idea. What does this accomplish except make a southern CA attorney happy?

The results of this submission may be viewed at:

<https://www.losaltosca.gov/node/85529/submission/81456>

From: [City of Los Altos California](#)
To: [Districts](#)
Subject: Form submission from: District-Based Elections Public Comment
Date: Monday, June 10, 2024 11:42:41 AM

Submitted on Monday, June 10, 2024 - 11:42am

Submitted by anonymous user: 73.71.62.88

Submitted values are:

Contact Information

Name Rita Cartalano

Email

City of Residence Los Altos

Public Comment I am NOT in favor of district-based elections.

The results of this submission may be viewed at:

<https://www.losaltosca.gov/node/85529/submission/81469>

From: [City of Los Altos California](#)
To: [Districts](#)
Subject: Form submission from: District-Based Elections Public Comment
Date: Tuesday, June 11, 2024 12:03:49 PM

Submitted on Tuesday, June 11, 2024 - 12:03pm

Submitted by anonymous user: 107.197.104.79

Submitted values are:

Contact Information

Name Debbie Skelton

Email

City of Residence Los Altos

Public Comment

Dear City Council Members,

I support five districts for the purpose of electing our City Council representatives. In addition, I prefer the annual rotating Mayor position. The system of rotation has historically worked well for our City.

Sincerely,

Debbie Skelton

The results of this submission may be viewed at:

<https://www.losaltosca.gov/node/85529/submission/81474>

From: [City of Los Altos California](#)
To: [Districts](#)
Subject: Form submission from: District-Based Elections Public Comment
Date: Wednesday, June 12, 2024 10:55:37 AM

Submitted on Wednesday, June 12, 2024 - 10:55am

Submitted by anonymous user: 67.170.196.4

Submitted values are:

Contact Information

Name Roberta Phillips

Email [REDACTED]

City of Residence Los Altos

Public Comment I want five districts with rotating mayors

The results of this submission may be viewed at:

<https://www.losaltosca.gov/node/85529/submission/81479>

From: [City of Los Altos California](#)
To: [Districts](#)
Subject: Form submission from: District-Based Elections Public Comment
Date: Monday, June 17, 2024 2:02:02 PM

Submitted on Monday, June 17, 2024 - 2:01pm

Submitted by anonymous user: 108.255.195.99

Submitted values are:

Contact Information

Name Sharon Fingold

Email

City of Residence Los Altos

Public Comment

I attended the first public hearing on district-based elections. And have a few comments: 1) The public hearing seemed more like a hearing from the consultant with just a small proportion of time for public comments and there was no room for dialog, discussion, or follow up questions. I encourage the City to come up with different formats like you did for affordable housing and downtown visioning. We need a forum where we can ask questions and have conversation. 2) A couple of alternatives were provided by members of the public but there was no reaction to these alternatives (either pro or con) from the City Council. In the interest of transparency and completeness, the City Council should provide a list of all options and then, if there are options the Council does not want to consider, the Council should explain why. We need to put all options on the table and evaluate them so we can make the best decision possible for our City. 3) It was not clear how the City is going to identify communities of interest. I would like to see a plan for that part of the project--how to identify the communities and the timeframe and meetings that will be scheduled. Thank you!

The results of this submission may be viewed at:

<https://www.losaltosca.gov/node/85529/submission/81500>

From: [City of Los Altos California](#)
To: [Districts](#)
Subject: Form submission from: District-Based Elections Public Comment
Date: Tuesday, June 18, 2024 9:48:01 AM

Submitted on Tuesday, June 18, 2024 - 9:47am

Submitted by anonymous user: 99.95.166.232

Submitted values are:

Contact Information

Name eric lutkin

Email [REDACTED]

City of Residence Los Altos

Public Comment

of the two district based options under consideration I would prefer that you select the one with five districts and have the role of mayor rotate among the City Council members.

The results of this submission may be viewed at:

<https://www.losaltosca.gov/node/85529/submission/81505>

From: [City of Los Altos California](#)
To: [Districts](#)
Subject: Form submission from: District-Based Elections Public Comment
Date: Tuesday, July 2, 2024 12:49:29 PM

Submitted on Tuesday, July 2, 2024 - 12:49pm

Submitted by anonymous user: 76.126.31.88

Submitted values are:

Contact Information

Name Alex Gergel

Email [REDACTED]

City of Residence Mountain View/Los Altos

Public Comment

Los Altos Town Crier article "Los Altos council opts to change how residents vote"

Next step is Ghettos,

for European Americans, Asian American, African Americans, Australian Americans, South Americans, Christian Americans, Muslim Americans, Jewish Americans, Buddhists Americans etc. Then - Tribal social structure, different sets of laws for different tribes, Different Police (they should speak local languages), then Council of Elders in charge of a cities, etc. – this is the road you been pushed to go dear City Council. If you would not fight with this, this is where we will end up.

US Voting Laws written for AMERICAN CITIZENS, the laws to which we all equal.

The common laws, language, borders, traditions - this is what makes us a Country.

Someone in California want to destroy the Meaning of Citizenship and if they succeed, we will lose our Cities, then Stats then Country. They want us to hate each other (Divide and Conquer). Keep it or you lose it. At list think of your children's future.

Dear council, if you do not want to fight for Los Altos future, then what are you doing here?

The results of this submission may be viewed at:

<https://www.losaltosca.gov/node/85529/submission/81588>

From: [Douglas Gruehl](#)
To: [Districts](#)
Subject: Town Crier Ad
Date: Wednesday, July 3, 2024 5:22:10 PM

Your "district-based" elections ad on page 2 of the July 3rd edition of The Town Crier states that 'one person from each district will run for a seat...' Please clarify.

Do you mean one person from each district will be elected to fill a seat? Your ad is not clear at all. If the ad line is correct, who is choosing that 'one person'?

Los Altos voters deserve clear, concise communications.

Douglas W. Gruehl


From: [City of Los Altos California](#)
To: [Districts](#)
Subject: Form submission from: Community of Interest Form
Date: Wednesday, July 10, 2024 11:11:31 AM

Submitted on Wednesday, July 10, 2024 - 11:11am

Submitted by anonymous user: 75.37.193.75

Submitted values are:

Contact Information

Name James Sweeney
City of Residence Los Altos

What are the common interests in your community? Describe how they are important.

Keeping the neighborhood safe and peaceful. Having a dog park for socializing both dogs and their owners. Improving internet connectivity. Establishing a park in the empty lot next to the new community center.

Explain the geographical location of your community of interest. What are the physical boundaries or data that can be used to describe it?

We live on Cielito Dr. a short walk from Hillview Community Center, the Civic Center, and not far from LA High School and downtown. I would say our neighbor area is bounded by Hillview, San Antonio, Almond, and El Monte. The homes are expensive for single family residences due to their location, the good school district, and the relative affluence of residents, many who are in the tech industry. The ethnic diversity includes immigrants from around the globe particularly those in the tech industry. Many are of Asian descent and most born elsewhere are long term residents and US citizens. The relative ages of residents varies over time as older long term residents die, move away, or their kids grow up and leave. This means the school population grows and shrinks depending on how often housing becomes available for younger families or older families no longer have kids at home. The neighborhood is pleasant, convenient to shopping and other needs. There are no multiunit dwellings or commercial establishments. The neighborhood includes public facilities at Hillview and the City's civic center an office building on San Antonio, and an ATT substation. It is hard for young former residents to afford the expensive housing in their home town. Many home are being torn down for renovations , even those that aren't all that old. School kids bike, walk or drive to the nearby schools so safety and parking near the high school may be an issue .

What is the rationale for your community of interest to be used in the City Council re-boundary process? Please describe how the issues before the City Council has an impact on your community.

I think the council should compromise on the new dog park and keep the library parking while keeping the current dig park near us for small dogs and the new one for larger dogs using grass and not taking up space with a bunch of agility stations so dogs can chase balls and run free. The empty space near the Community

Center would be ideal for a small park in the neighbor and be way less expensive to improve than the proposed park downtown eliminating parking. I am not happy with this lawyer extorting the city with threats of a law suit and think the city should fight paying him off. It may be necessary to change the council system but rewarding this scammer because he submits threats is despicable . The ranked system, if legal, sounds best. As a resident I would prefer access to whatever council

member has similar interests or all if I have local concerns, not to just a single council member who may not be interested in issues outside of their neighborhood.

What else would you like to tell us about your community?

Like living here and want to keep the community residential, not excessively crowded, but with affordable housing in more urban-like areas convenient to transportation and shopping but not crammed into currently suburban single family neighborhoods.

The results of this submission may be viewed at:

<https://www.losaltosca.gov/node/85617/submission/81616>

From: [City of Los Altos California](#)
To: [Districts](#)
Subject: Form submission from: Community of Interest Form
Date: Saturday, July 13, 2024 3:09:13 PM

Submitted on Saturday, July 13, 2024 - 3:08pm

Submitted by anonymous user: 24.130.108.109

Submitted values are:

Contact Information

Name Carol Kuiper
City of Residence Los Altos

What are the common interests in your community? Describe how they are important.

1. Los Altos Elementary School attendance area boundaries constitute common communities of interest, even for those without elementary-aged children or seniors whose children graduated from Los Altos Elementary schools. The City Council boundaries would basically conform to the Los Altos Elementary School District Attendance Areas for Santa Rita, Almond, Covington, Loyola and Oak Elementary Schools.. Los Altos residents whose children attend Springer School, located in Mountain View, or who reside in the Cupertino Elementary School District would be included into the Oak Loyola or Covington School attendance areas. Some adjustments to these boundaries would need to be made to balance population numbers, but residents are used to the school district attendance boundaries adjusted from time to time for the same reason.

Explain the geographical location of your community of interest. What are the physical boundaries or data that can be used to describe it?

2. Los Altos is a small community with no real geographic barriers isolating us from each other. With some residents above or south of Foothill Expressway, generally our whole community is bounded on the north by El Camino Real and Foothill Expressway on the south, on the east by Hwy 85ish (?) and on the west by Adobe Creek. The Los Altos Elementary School District boundaries and the individual school attendance boundaries are roughly within these boundaries. The boundaries would basically run north to South so each district would have a variety of housing within each district ranging from multiple dwellings like town houses and apartment buildings to single family homes, and other commercial/business use, some parks and/or other open space; a few would have a library or fire station and other community amenities.

What is the rationale for your community of interest to be used in the City Council re-boundary process? Please describe how the issues before the City Council has an impact on your community.

3. What is the rationale for your community of interest to be used in the City Council re-boundary process? Please describe how the issues before the City Council has an impact on your community.

This proposal would build on an existing community of interest where friendships and working relationships for community action already exist. With some exceptions, these school district boundaries already have neighborhood associations, PTAs, Girl and Boy Scout troops, churches, an elementary school, Neighborhood Watch/Emergency Preparedness associations to which residents feel affinity within these boundaries, so using Los Altos Elementary School District attendance boundaries as a beginning point for Los Altos City Council district boundaries should cause relatively little disruption in its implementation. These boundaries contain a mix of housing,

commercial properties and ethnic, racial make-up. They are inclusive. Their make up would ease residents in to a new way of selecting City Council members.

What else would you like to tell us about your community?

Although this questionnaire does not ask, I favor the current system of choosing the Mayor. I think it is healthier if all Council members are equal in their power and influence and rotate the Mayorship, keeping it largely a ceremonial position with the added responsibility of planning agendas in concert with the City Manager and fellow Council members and running Council Meetings.

In a small town like Los Altos, we want to build collaboration among the five Council members and not elevate one above the other by design.

The results of this submission may be viewed at:

<https://www.losaltosca.gov/node/85617/submission/81637>

From: [City of Los Altos California](#)
To: [Districts](#)
Subject: Form submission from: Community of Interest Form
Date: Sunday, July 14, 2024 12:02:07 PM

Submitted on Sunday, July 14, 2024 - 12:01pm

Submitted by anonymous user: 98.45.25.43

Submitted values are:

Contact Information

Name Julie Mahowald
City of Residence Los Altos

What are the common interests in your community? Describe how they are important.
Los Altans value community. Apparently we value music (I personally do) with our wonderful First Friday music. Art is blossoming as well here. People value their schools and children... an extension of community. If that is what youre asking, these are my common interests.
Explain the geographical location of your community of interest. What are the physical boundaries or data that can be used to describe it?

There aren't really physical boundaries. I would guess that the most time I spend in Los Altos is downtown, at friends' homes which are mostly in north LA. Also on my street. We have a strong community on our cul de sac.

What is the rationale for your community of interest to be used in the City Council re-boundary process? Please describe how the issues before the City Council has an impact on your community.

I don't believe that communities of interest should be used for re-boundary. We are very small. Fragmenting our city will not bring us a better democracy. What we need to do is have more people vote. With the tiny voter turnout we have if we fragment into interests, one strong interest could get someone on council way out of line with what the whole community wants. If you can help it, don't do it.

What else would you like to tell us about your community?

We are not far from San Francisco which has 12 districts for representation. It is 25 times larger than us. They also suffer from low voter turnout. What happens is special interests and extremes make the place a mess. Los Altos doesn't need such a mess. let's get more people to vote if we want representation of interests.

The results of this submission may be viewed at:

<https://www.losaltosca.gov/node/85617/submission/81642>

From: [City of Los Altos California](#)
To: [Districts](#)
Subject: Form submission from: Community of Interest Form
Date: Sunday, July 14, 2024 8:03:40 PM

Submitted on Sunday, July 14, 2024 - 8:03pm

Submitted by anonymous user: 73.170.62.31

Submitted values are:

Contact Information

Name Fred Linker
City of Residence Los Altos

What are the common interests in your community? Describe how they are important.

Really, this questionnaire strikes me as asking, Where should us lemmings jump off the cliff? Not "why?"

What exactly do you mean when you say the words "your community". Its meaning is very doubtful and makes me uneasy.

Our interests are as follows: we all vote for the best council candidates, regardless of where they live in our small town. There should be no partisanship based on our minute geography.

Explain the geographical location of your community of interest. What are the physical boundaries or data that can be used to describe it?

I don't believe there is any geographical community of interest, except for the community of Los Altos as a whole. I don't know why it is suggested otherwise. Or by who.

What is the rationale for your community of interest to be used in the City Council re-boundary process? Please describe how the issues before the City Council has an impact on your community.

Re District-based election system: Is there a reason to institute this quite ludicrous system except to avert the threat of an expensive lawsuit by an outside monetized interest. This initiative is without merit for the citizens of Los Altos and only serves to export our ability to govern ourselves for no legitimate purpose.

What else would you like to tell us about your community?

I truly don't believe that Los Altos as a whole could support the proposed district-based election system.

Let's all get together and install a Los Altos swimming pool before we jump off the deep end with this unfortunate system. It is unquestionably a poor example of how to run a local government.

The results of this submission may be viewed at:

<https://www.losaltosca.gov/node/85617/submission/81644>

From: [City of Los Altos California](#)
To: [Districts](#)
Subject: Form submission from: Community of Interest Form
Date: Monday, July 15, 2024 9:22:20 AM

Submitted on Monday, July 15, 2024 - 9:21am

Submitted by anonymous user: 174.160.65.34

Submitted values are:

Contact Information

Name Heather Lattanzi
City of Residence Los Altos

What are the common interests in your community? Describe how they are important.

I think it would make sense to align political district boundaries with elementary schools. That is how many people meet when they first move to Los Altos, and those friendships and social ties can persist for decades. I live in the Oak school area, which is one of the smaller schools. You could combine two smaller school areas with a larger school in order to convert the 7 schools to the 5 districts you need.

Explain the geographical location of your community of interest. What are the physical boundaries or data that can be used to describe it?

What is the rationale for your community of interest to be used in the City Council re-boundary process? Please describe how the issues before the City Council has an impact on your community.

What else would you like to tell us about your community?

The results of this submission may be viewed at:

<https://www.losaltosca.gov/node/85617/submission/81646>

From: [City of Los Altos California](#)
To: [Districts](#)
Subject: Form submission from: District-Based Elections Public Comment
Date: Tuesday, July 16, 2024 6:21:38 PM

Submitted on Tuesday, July 16, 2024 - 6:21pm

Submitted by anonymous user: 17.11.19.221

Submitted values are:

Contact Information

Name Gaurav Jain

Email [REDACTED]

City of Residence Los Altos

Public Comment

Within the city of Los Altos, there are very distinctive locales with their own set of issues and so I am happy to see the city move to a district based voting structure. It is critical that our representatives understand the local problems so they are able to make decisions for the betterment of the community.

The results of this submission may be viewed at:

<https://www.losaltosca.gov/node/85529/submission/81657>

From: [City of Los Altos California](#)
To: [Districts](#)
Subject: Form submission from: District-Based Elections Public Comment
Date: Wednesday, July 17, 2024 2:52:51 PM

Submitted on Wednesday, July 17, 2024 - 2:52pm

Submitted by anonymous user: 67.174.203.142

Submitted values are:

Contact Information

Name azmat malik

Email [REDACTED]

City of Residence los altos

Public Comment

other than that this is s change, i do not understand the opposition and confusion. i am sure council has already looked at the legal risks, and costs. Soliciting candidates can be done at educational institutions, and would bring younger candidates - breaking the gerontocracy we are now in [congress, and WH especially]. We could have a blended district-wise AND rank order ballot. If a district does not post a candidate, then a city-wide rank order' winner might be seated. [assuming legal hawks approve viz-a-viz CVRA.

The results of this submission may be viewed at:

<https://www.losaltosca.gov/node/85529/submission/81662>

From: [City of Los Altos California](#)
To: [Districts](#)
Subject: Form submission from: District-Based Elections Public Comment
Date: Wednesday, July 17, 2024 9:50:36 PM

Submitted on Wednesday, July 17, 2024 - 9:50pm

Submitted by anonymous user: 107.197.105.141

Submitted values are:

Contact Information

Name Brooke Schiller

Email [REDACTED]

City of Residence Los Altos

Public Comment

This makes no sense, is a waste of money and should be fought. Why did you have the community meeting on the same weekend as the Los Altos Art and Wine festival? No wonder you only had 40 people, mostly over the age of 60. "Many Los Altans, One Los Altos" is the wrong slogan for this issue. We will now be 5 Los Altos'.

The results of this submission may be viewed at:

<https://www.losaltosca.gov/node/85529/submission/81668>

From: [City of Los Altos California](#)
To: [Districts](#)
Subject: Form submission from: Community of Interest Form
Date: Thursday, July 18, 2024 11:48:10 PM

Submitted on Thursday, July 18, 2024 - 11:47pm

Submitted by anonymous user: 108.214.98.217

Submitted values are:

Contact Information

Name Marianne Poblenz
City of Residence Los Altos

What are the common interests in your community? Describe how they are important.
Many families with children attend schools that are part of CUSD.

This is a very walkable neighborhood with Grant Park Community Center offering access to open space plus community gatherings, classes, etc.

Woodland Library Branch is also easily accessible. Nearby Foothill Plaza and Lucky Supermarket offer a variety of amenities.

Explain the geographical location of your community of interest. What are the physical boundaries or data that can be used to describe it?

My area is Grant Park area in South Los Altos. The larger boundaries for me are Fremont Ave, Homestead and Grant Rd.

What is the rationale for your community of interest to be used in the City Council re-boundary process? Please describe how the issues before the City Council has an impact on your community.

Families with children in CUSD share a common interest particularly with regard to making sure children can walk or bike to school safely.

Grant Park area is already a compact, well-defined walkable neighborhood as described above. Maintaining this cohesiveness makes sense. Perhaps the boundaries could be enlarged, but I would not be in favor of any division.

What else would you like to tell us about your community?

There is public transportation along Grant Rd though not to downtown Los Altos.. Perhaps in future, ways could be explored to link South Los Altos with the downtown area. Grant Park might be a good place to experiment with shuttle service.

The results of this submission may be viewed at:

<https://www.losaltosca.gov/node/85617/submission/81676>

From: [City of Los Altos California](#)
To: [Districts](#)
Subject: Form submission from: Community of Interest Form
Date: Friday, July 19, 2024 1:57:28 PM

Submitted on Friday, July 19, 2024 - 1:57pm

Submitted by anonymous user: 67.170.197.112

Submitted values are:

Contact Information

Name Ginny Lear
City of Residence Los Altos

What are the common interests in your community? Describe how they are important. Business, post office, Lincoln Park,

Explain the geographical location of your community of interest. What are the physical boundaries or data that can be used to describe it?

Downtown Triangle condo, Lincoln Park, DeMartini's Produce, Library, Government/Community Center complex/Los Altos Stage Co. for now, soccer field.

What is the rationale for your community of interest to be used in the City Council re-boundary process? Please describe how the issues before the City Council has an impact on your community.

Putting my finger on my condo and drawing a circle around to the several areas I've mentioned, we become the center of what we use daily or weekly. It may be a wobbly circle, but it really is wonderful.

What else would you like to tell us about your community?

It's a very accessible area. It's why we chose to move here as empty nesters, from our Los Altos house of 30 years on Eureka Court, off Grant Road, which was perfect for raising our family.

The results of this submission may be viewed at:

<https://www.losaltosca.gov/node/85617/submission/81683>

From: [City of Los Altos California](#)
To: [Districts](#)
Subject: Form submission from: Community of Interest Form
Date: Friday, July 19, 2024 3:08:25 PM

Submitted on Friday, July 19, 2024 - 3:08pm

Submitted by anonymous user: 24.130.110.149

Submitted values are:

Contact Information

Name Karen Scussel
City of Residence Los Altos

What are the common interests in your community? Describe how they are important.

As sense of unity throughout the city is important. Common interests include strong schools, safe streets, vibrant downtown, family activities,

Explain the geographical location of your community of interest. What are the physical boundaries or data that can be used to describe it?

My community of interest is not geographic. Yet, if we have to carve the city into five distinct regions, I would use major roads and thoroughfares as a starting point: Foothill Expressway, San Antonio, El Monte, Homestead. as boundaries while dividing the total population of Los Altos by 5. What is the rationale for your community of interest to be used in the City Council re-boundary process? Please describe how the issues before the City Council has an impact on your community.

I strongly believe that having to move to district based elections will be destructive to my community, the city of Los Altos. Yet, I do understand that we do not have a choice. I would have preferred the option of 4 districts and an elected mayor to have at least one individual on the council responsible to the entire city.

What else would you like to tell us about your community?

I view the entire city of Los Altos as my community. It is extremely difficult to identify a community of interest in terms of geography . Having to do so feels as if it pulls the community apart versus uniting us.

The results of this submission may be viewed at:

<https://www.losaltosca.gov/node/85617/submission/81684>

From: [City of Los Altos California](#)
To: [Districts](#)
Subject: Form submission from: Community of Interest Form
Date: Saturday, July 20, 2024 4:55:26 PM

Submitted on Saturday, July 20, 2024 - 4:55pm

Submitted by anonymous user: 98.37.214.217

Submitted values are:

Contact Information

Name Freddie Park Wheeler
City of Residence Los Altos

What are the common interests in your community? Describe how they are important.

Cupertino School District, Woodland Branch Library, Lucky Supermarket, Rancho Shopping Center with Andronico's, UPS, Starbucks. Foothill Crossing Shopping Center with Rite Aid, Postal Annex, Wells Fargo, Peets, Starbucks, Ace Hardware, Trader Joe's. Foothill Expressway. Monteclair Elementary. Loyola Corners with The Nail Bar, Cafe Vitale, Tom's Depot, Snapfitness and US Post Office.

Explain the geographical location of your community of interest. What are the physical boundaries or data that can be used to describe it?

South of Magdalena, east of 280, North of intersection of 280 and Foothill Expwy, west of Covington. The Highlands, The Woodlands, Loyola Corners, Foothill Crossing, area on east side of Foothill behind Lucky's where Grant Park is.

What is the rationale for your community of interest to be used in the City Council re-boundary process? Please describe how the issues before the City Council has an impact on your community.

We are "South Los Altos" and have always been neglected by the City Council. Grant Park is shamelessly underfunded and has been allowed to become rundown and the kitchen is inoperable. All the money goes to Downtown and North Los Altos. Even the weeds along Foothill were always left unmoved under prior city managers. South Los Altos is finally getting some attention (mowing of Foothill weeds and the decorative plants at Homestead and Foothil Expyway intersection. But there has been nothing but neglected for years and years that needs to be rectified. We should get city funds in the same proportion we pay property taxes.

What else would you like to tell us about your community?

We feel neglected and treated as second class residents of Los Altos. Districts will compete against other districts with this districts=based election system. We want an accounting to make certain we get our fair share of our tax dollars spent in our part of the city.

The results of this submission may be viewed at:

<https://www.losaltosca.gov/node/85617/submission/81691>

From: [Administration](#)
To: [Districts](#)
Subject: FW: Districting Maps
Date: Monday, July 29, 2024 10:54:14 AM
Attachments: [image001.png](#)

Sending to the correct email address.

Respectfully,



Taylor Soleno
Deputy City Clerk
City of Los Altos
www.losaltosca.gov
1 N. San Antonio Road | Los Altos, CA 94022

From: Tim Twerdahl [REDACTED]
Sent: Thursday, July 25, 2024 5:27 PM
To: Administration <administration@losaltosca.gov>
Subject: Districting Maps

Attached is a proposed map for the 5 district option. I prefer 5 because, as I understand it, it avoids a direct election of a mayor but rather a rotation. (I've also include a 4 district option that follows the same philosophy should the City choose to have 4 districts.)

My proposed 5 district map was driven by commercial districts (circled in yellow). These districts present the greatest development opportunities in the City and residents who abut those districts would be most interested in the outcomes of those developments. Having a council member represent those interests feels fair.

I started with the 3 largest commercial districts: District 1 prioritizes the El Camino Corridor; District 3 prioritizes the Downtown Los Altos; District 5 prioritizes Foothill Crossing. Each of these districts adds surrounding census blocks until the target populations are reached.

I then looked at the remaining census blocks to determine if the remaining business districts could each fall into a voting district. Loyola Corners falls cleanly into District 4. This left District 2, which ended up as the least "compact" district. While it includes Rancho Shopping Center at its south end, the closest commercial districts for many of those residents lie in Mountain View (El Monte & El Camino, Cuesta & Miramonte).

Of note, there is a block in the northwest corner of district 4 that does not have census data.

As district 4 is the least populous in my mapping, the additional population should not impact the population limits per district.

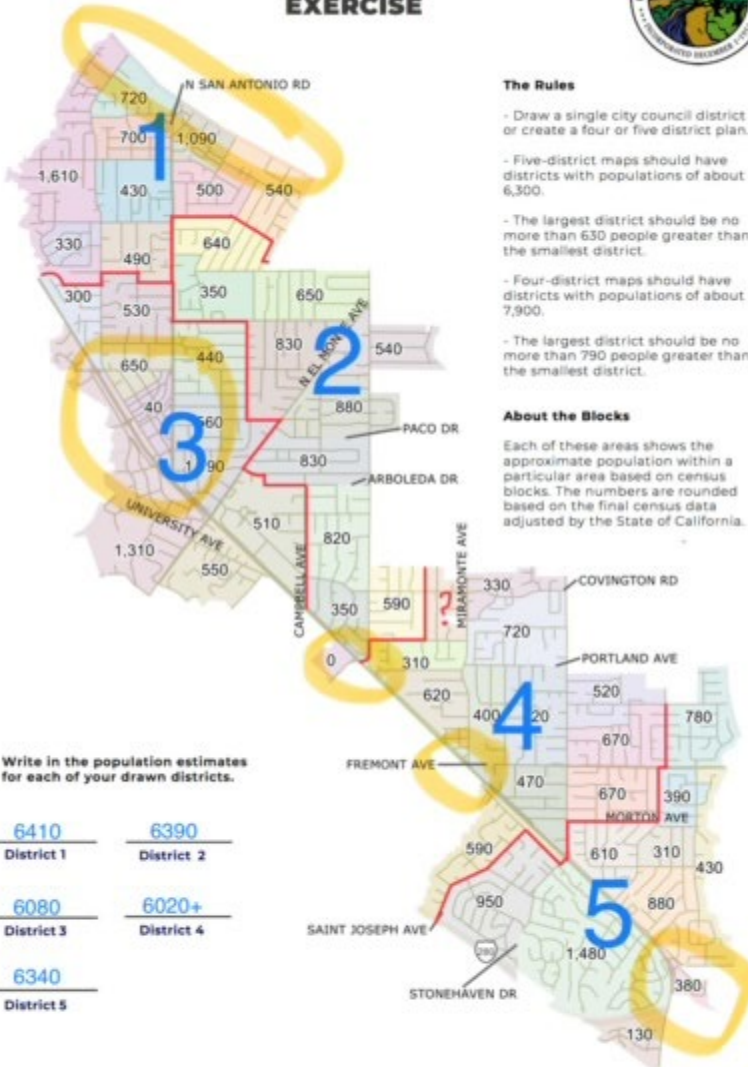
Finally, for transparency, I reside in District 3 (Old Los Altos, across Foothill Expressway). The location of my home did not influence the drawing of the map.

Best,
Tim Twerdahl

P.S. This is the 4th map I drew. I started trying to find clean geographic boundaries like San Antonio Road and El Monte Road. While this would make it cleaner to describe and for candidates to campaign (“I represent the district west of San Antonio Road”), it didn’t address what I perceive to be the pockets of interest that mapping around the commercial districts does.

Recommended 5 district option:

DISTRICTING MAPPING EXERCISE



- The Rules**
- Draw a single city council district or create a four or five district plan.
 - Five-district maps should have districts with populations of about 6,300.
 - The largest district should be no more than 630 people greater than the smallest district.
 - Four-district maps should have districts with populations of about 7,900.
 - The largest district should be no more than 790 people greater than the smallest district.

About the Blocks

Each of these areas shows the approximate population within a particular area based on census blocks. The numbers are rounded based on the final census data adjusted by the State of California.

Write in the population estimates for each of your drawn districts.

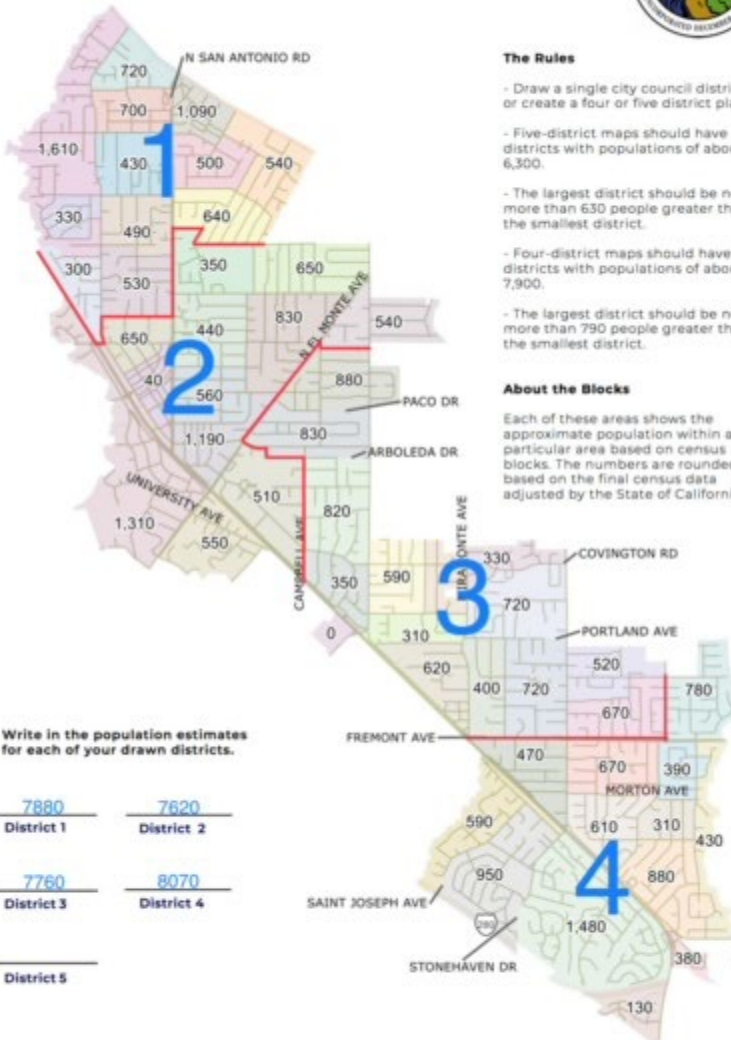
| | |
|-------------|--------------|
| <u>6410</u> | <u>6390</u> |
| District 1 | District 2 |
| <u>6080</u> | <u>6020+</u> |
| District 3 | District 4 |
| <u>6340</u> | |
| District 5 | |

ONCE COMPLETE

1. Email a photo of your completed map to: administration@losaltosca.gov
2. Mail it to: City Clerk, Los Altos City Hall, 1 North San Antonio Road, Los Altos, CA 94022
3. Drop it off at a public meeting. To view the schedule, visit the website: <https://www.losaltosca.gov/cityclerk/page/district-based-elections>

Alternate 4 district option:

DISTRICTING MAPPING EXERCISE



The Rules

- Draw a single city council district or create a four or five district plan.
- Five-district maps should have districts with populations of about 6,300.
- The largest district should be no more than 630 people greater than the smallest district.
- Four-district maps should have districts with populations of about 7,900.
- The largest district should be no more than 790 people greater than the smallest district.

About the Blocks

Each of these areas shows the approximate population within a particular area based on census blocks. The numbers are rounded based on the final census data adjusted by the State of California.

Write in the population estimates for each of your drawn districts.

| | | | |
|------------|------|------------|------|
| District 1 | 7880 | District 2 | 7620 |
| District 3 | 7760 | District 4 | 8070 |
| District 5 | | | |

ONCE COMPLETE

1. Email a photo of your completed map to:
administration@losaltosca.gov

2. Mail it to: City Clerk
Los Altos City Hall
1 North San Antonio Road
Los Altos, CA 94022

3. Drop it off at a public meeting. To view the schedule, visit the website:
<https://www.losaltosca.gov/cityclerk/page/district-based-elections>

From: [City of Los Altos California](#)
To: [Districts](#)
Subject: Form submission from: Community of Interest Form
Date: Wednesday, July 31, 2024 4:49:02 PM

Submitted on Wednesday, July 31, 2024 - 4:48pm

Submitted by anonymous user: 104.28.124.182

Submitted values are:

Contact Information

Name Sylvia Tarbell
City of Residence Los Altos

What are the common interests in your community? Describe how they are important.

I don't know if they're "common," but my own interests are for: excellent public schools, better sidewalks (to facilitate walking safely), improved road conditions on city streets, and more assessment and enforcement of codes (for plant and tree overgrowth).

Explain the geographical location of your community of interest. What are the physical boundaries or data that can be used to describe it?

I live south of El Camino on Los Altos Ave, between San Antonio Rd and Embarcadero Rd.

What is the rationale for your community of interest to be used in the City Council re-boundary process? Please describe how the issues before the City Council has an impact on your community.

I'm one of the legions of residents who believe that having districts is absurd. It's not at all clear to me that there are strongholds of any particular race/ethnicity in the city.

What else would you like to tell us about your community?

The results of this submission may be viewed at:

<https://www.losaltosca.gov/node/85617/submission/81751>

From: [City of Los Altos California](#)
To: [Districts](#)
Subject: Form submission from: Community of Interest Form
Date: Thursday, August 1, 2024 3:34:19 PM

Submitted on Thursday, August 1, 2024 - 3:32pm

Submitted by anonymous user: 76.198.30.84

Submitted values are:

Contact Information

Name Ms Hill

City of Residence Los Altos

What are the common interests in your community? Describe how they are important.

Explain the geographical location of your community of interest. What are the physical boundaries or data that can be used to describe it?

I live in 'south Loa Altos", near Foothill Expressway and Homestead. Boundaries include 280, Homestead, Foothill Expressway (to Springer), and 85.

What is the rationale for your community of interest to be used in the City Council re-boundary process? Please describe how the issues before the City Council has an impact on your community.

Frequently various city councils have been making decisions that negatively impact south Los Altos through neglect. For instance, more attention is spent on "north Los Altos and downtown" when spending decisions are being made. The proposed Police Annex that was to be created in south Los Altos has been stalled or stopped as there has been no current discussion about its possibility for the last few years. The Woodland Library has a need for more space and has the space to be either converted to an outdoors patio or an attachment to the library.

What else would you like to tell us about your community?

The results of this submission may be viewed at:

<https://www.losaltosca.gov/node/85617/submission/81765>

From: [City of Los Altos California](#)
To: [Districts](#)
Subject: Form submission from: Community of Interest Form
Date: Saturday, August 3, 2024 9:41:14 AM

Submitted on Saturday, August 3, 2024 - 9:40am

Submitted by anonymous user: 104.28.124.182

Submitted values are:

Contact Information

Name FRANK MARTIN
City of Residence LOS ALTOS

What are the common interests in your community? Describe how they are important.
NEIGHBORHOOD PARKS SUCH AS GRANT PARK AND LIBRARIES LIKE WOODLAND LIBRARY AND LOYOLA CORNERS RESUARANTS.

Explain the geographical location of your community of interest. What are the physical boundaries or data that can be used to describe it? SOUTH LOS ALTOS BORDERED BY GRANT ROAD, FREMONT, AND HOMESTEAD ROAD.

What is the rationale for your community of interest to be used in the City Council re-boundary process? Please describe how the issues before the City Council has an impact on your community.

SOUTH LOS ALTOS HAS LONG BEEN IGNORED BY CITY COUNCILS. FOR EXAMPLE, LOCALS HAD TO PRESSURE CITY COUNCIL TO PURCHASE WHAT IS NOW KNOWN AS GRANT PARK FROM CUPERTINO SCHOOL DISTRICT. AT FIRST THE COUNCIL WANTED LOCALS TO PAY FOR THE PURCHASE AND THEN THEY REFUSED TO BUY THE ENTIRE PROPERTY WHCIH HAS TURNED OUT TO BE A HUGE STRATEGIC MISTAKE. RECENTLY A FORMER MAYOR TRIED TO TAKE AWAY GRANT PARK OPEN SPACE FOR WHAT IS ESSENTIALLY HIS PET PROJECT FOR HIS BOCCE BALL FRIENDS. THE LIST OF EXAMPLES LIKE THIS ARE ENDLESS.

What else would you like to tell us about your community?

THE FOUNDATION OF A STRONG COMMUNITY IS NEIGHBORHOOD PARKS. AND, THIS COUNCIL AND OTHERS REFUSE TO ALLOW DOG OWNERS TO SHARE OPEN SPACE HOURS FOR DOGS OFF LEASH AND INSTEAD WE HAVE A FIASCO OF A DOG. PARK AT THE LIBRARY.

The results of this submission may be viewed at:

<https://www.losaltosca.gov/node/85617/submission/81775>

From: [City of Los Altos California](#)
To: [Districts](#)
Subject: Form submission from: Community of Interest Form
Date: Saturday, August 3, 2024 9:56:23 AM

Submitted on Saturday, August 3, 2024 - 9:56am

Submitted by anonymous user: 73.63.156.70

Submitted values are:

Contact Information

Name Janet McDaniel
City of Residence Los Altos

What are the common interests in your community? Describe how they are important.
Great schools, access to parks, affordable housing options, diversity, opportunities to support and help those who might be underserved in our community beyond Los Altos because a healthy community impacts all of us.

Explain the geographical location of your community of interest. What are the physical boundaries or data that can be used to describe it?

Springer school, Rancho, Blach etc but really the entire area of Los Altos is of interest

What is the rationale for your community of interest to be used in the City Council re-boundary process? Please describe how the issues before the City Council has an impact on your community.

Looking just beyond improving property values and revitalizing down town is very important to me. I'd like to see the city council take a stronger interest in the "quality" of life and opportunities to be more diverse (socio-economically) in our community. Many of our children attend schools with families from Mountain View and see first-hand the disparity.

What else would you like to tell us about your community?

I've lived here for over 40 years. It saddens me to see that city employees and service workers live elsewhere. I believe our city council cares more about property values and supporting down town development and things like building a theatre and less about the quality of life of our seniors and others whom we depend on to prosper. IF it weren't for those who travel distances to support our restaurants, schools, super markets etc our city would be a ghost town! More thoughtful idea of what community really means beyond the city limits is critical

The results of this submission may be viewed at:

<https://www.losaltosca.gov/node/85617/submission/81776>

From: [City of Los Altos California](#)
To: [Districts](#)
Subject: Form submission from: Community of Interest Form
Date: Saturday, August 3, 2024 10:07:03 AM

Submitted on Saturday, August 3, 2024 - 10:06am

Submitted by anonymous user: 172.125.78.12

Submitted values are:

Contact Information

Name Samuel Cousins
City of Residence Los Altos

What are the common interests in your community? Describe how they are important.

Quiet, residential character with accessible (pedestrian) access to Downtown commercial district, connection to local schools (Los Altos High, Almond, Egan) by walk/bike

Explain the geographical location of your community of interest. What are the physical boundaries or data that can be used to describe it?

Area near and surrounding Los Altos High School and Almond Elementary; those areas from which school-age children can (or should be able to) walk to either campus.

What is the rationale for your community of interest to be used in the City Council re-boundary process? Please describe how the issues before the City Council has an impact on your community.

The school system defines the neighborhood in an otherwise residential-only setting, and all parents of school-age children (and those children themselves) have both demographic similarity and shared interest.

What else would you like to tell us about your community?

The results of this submission may be viewed at:

<https://www.losaltosca.gov/node/85617/submission/81777>

From: [City of Los Altos California](#)
To: [Districts](#)
Subject: Form submission from: Community of Interest Form
Date: Saturday, August 3, 2024 11:35:31 AM

Submitted on Saturday, August 3, 2024 - 11:35am

Submitted by anonymous user: 174.238.9.13

Submitted values are:

Contact Information

Name James Sweeney
City of Residence Los Altos

What are the common interests in your community? Describe how they are important.

Safe access to down town. Dog parks for small and larger dogs using current Hillview park and proposed new park without eliminating library parking.

Use of empty space by community center for park, with exercise path, machines, picnic tables, the 5-12 playground under the redwoods, sand volleyball court, grass area and planter boxes for kids and teens to grow veggies.

Explain the geographical location of your community of interest. What are the physical boundaries or data that can be used to describe it? Hillview, San Antonio, El Monte, and the street behind the high school.

What is the rationale for your community of interest to be used in the City Council re-boundary process? Please describe how the issues before the City Council has an impact on your community.

Library parking. Maintaining the current dog park for small dogs . Providing addition green space and exercise access at a park in the lot next to the community center.

What else would you like to tell us about your community?

Our neighborhood is ethnically diverse., with families who are first generation Americans from East Asia, South. Asia, Europe,, the Middle East plus long time residents of Los Altos. Many families are multiethnic. Education levels are high. Many working in tech. There are retired people, young families, renters, and families with school kids.. Incomes are usually relatively high.

The results of this submission may be viewed at:

<https://www.losaltosca.gov/node/85617/submission/81778>

From: [City of Los Altos California](#)
To: [Districts](#)
Subject: Form submission from: Community of Interest Form
Date: Saturday, August 3, 2024 11:37:00 AM

Submitted on Saturday, August 3, 2024 - 11:36am

Submitted by anonymous user: 174.160.67.215

Submitted values are:

Contact Information

Name Tamara Fagin
City of Residence Los Altos

What are the common interests in your community? Describe how they are important.

Schools - as a parent to 2 recent Los Altos High School graduates, school communities have been our communities for most of the 20 years that we have lived here. Almond Elementary, Bullis Charter School, Egan, and Los Altos High School. These schools and their athletic spaces (playgrounds, fields, track, tennis courts, etc.) are natural gathering places for families with kids, sports enthusiasts, people who walk dogs, etc. Also, people who live around the schools or bike or walk through these areas, have common concerns regarding traffic, bicyclist/ped safety, and parking issues.

Also, as a biracial (1/2 Asian, 1/2 Caucasian person) - I have a common interest in a diverse community. In my experience of working on numerous City, County, School District and Congressional campaigns - our diversity is a source of tremendous pride and is something you will find on every street and area of our City. I try to shop local and within Los Altos whenever possible. I have an interest in a vibrant and walkable downtown and community center/library area.

Explain the geographical location of your community of interest. What are the physical boundaries or data that can be used to describe it?

I live near Los Altos High School - the area around the high school to the Library/Community Center and to downtown is where I walk my dog every day. Alternatively, look to the Almond Elementary School attendance area.

What is the rationale for your community of interest to be used in the City Council re-boundary process? Please describe how the issues before the City Council has an impact on your community.

First, it is incredibly disappointing that our City will be split into Districts. As an Asian American, I feel well represented by our current, racially (and gender and religion-wise) diverse council. If we are forced to split our community up, I favor sticking closely to the school boundaries and using major roads as boundaries (like San Antonio Road, El Monte Road, etc.).

What else would you like to tell us about your community?

The results of this submission may be viewed at:

<https://www.losaltosca.gov/node/85617/submission/81780>

From: [City of Los Altos California](#)
To: [Districts](#)
Subject: Form submission from: Community of Interest Form
Date: Sunday, August 4, 2024 8:36:44 AM

Submitted on Sunday, August 4, 2024 - 8:36am

Submitted by anonymous user: 174.160.67.6

Submitted values are:

Contact Information

Name Ameeta Mukherjee
City of Residence Los Altos

What are the common interests in your community? Describe how they are important.

A shared sense of community with schools as a common interest. Downtown activities help to bring us together as well.

Explain the geographical location of your community of interest. What are the physical boundaries or data that can be used to describe it?

The boundaries that makes sense to me are the ones that are currently used for school boundaries - Almond/Egan/LAHS etc.

What is the rationale for your community of interest to be used in the City Council re-boundary process? Please describe how the issues before the City Council has an impact on your community.

What else would you like to tell us about your community?

The results of this submission may be viewed at:

<https://www.losaltosca.gov/node/85617/submission/81782>

From: [City of Los Altos California](#)
To: [Districts](#)
Subject: Form submission from: Community of Interest Form
Date: Sunday, August 4, 2024 8:48:31 AM

Submitted on Sunday, August 4, 2024 - 8:48am

Submitted by anonymous user: 98.45.26.225

Submitted values are:

Contact Information

Name Manisha Arora
City of Residence Los Altos

What are the common interests in your community? Describe how they are important.

Open green spaces, places to hang out with dogs, local shopping district with local shops like Rancho

Explain the geographical location of your community of interest. What are the physical boundaries or data that can be used to describe it? South Los Altos - Rancho until Grant

What is the rationale for your community of interest to be used in the City Council re-boundary process? Please describe how the issues before the City Council has an impact on your community. It's essential to have local shopping small shops at a walkable distance.

What else would you like to tell us about your community?

The results of this submission may be viewed at:

<https://www.losaltosca.gov/node/85617/submission/81783>

From: [City of Los Altos California](#)
To: [Districts](#)
Subject: Form submission from: Community of Interest Form
Date: Sunday, August 4, 2024 2:15:18 PM

Submitted on Sunday, August 4, 2024 - 2:13pm

Submitted by anonymous user: 76.126.29.145

Submitted values are:

Contact Information

Name Cindy Sidaris
City of Residence Los Altos

What are the common interests in your community? Describe how they are important.
Parents of alumni of Almond school, and of Los Altos High school - we have formed long lasting connections with students and parents of students who attended those schools as classmates. These connections are diverse in racial and ethnic identity.

Camellia Way Residents have a strong neighborhood connection among those of us who now live and used to live on our street. This connection is also diverse in racial and ethnic identity.

Another community of interest for Camellia Way is "central Los Altos" as described by Real Estate Agents in their mailers.

Explain the geographical location of your community of interest. What are the physical boundaries or data that can be used to describe it?

The school district boundaries for Almond school and for Los Altos High school are the boundaries for my first community of interest. The real estate agencies' divisions of Los Altos are also useful.

What is the rationale for your community of interest to be used in the City Council re-boundary process? Please describe how the issues before the City Council has an impact on your community.

School attendance, K-12, creates a community of students and their parents. This connection persists long after the students have graduated from the school, especially among parents who continue to live in the same area. Common interests include Safe Routes to School, city services such as infrastructure maintenance in adjacent neighborhoods, neighborhood safety.

What else would you like to tell us about your community?

The results of this submission may be viewed at:

<https://www.losaltosca.gov/node/85617/submission/81785>

From: [Administration](#)
To: [Districts](#)
Subject: FW: District mapping exercise
Date: Monday, August 5, 2024 11:55:38 AM
Attachments: [img9001.png](#)

Forwarding the below.

Respectfully,

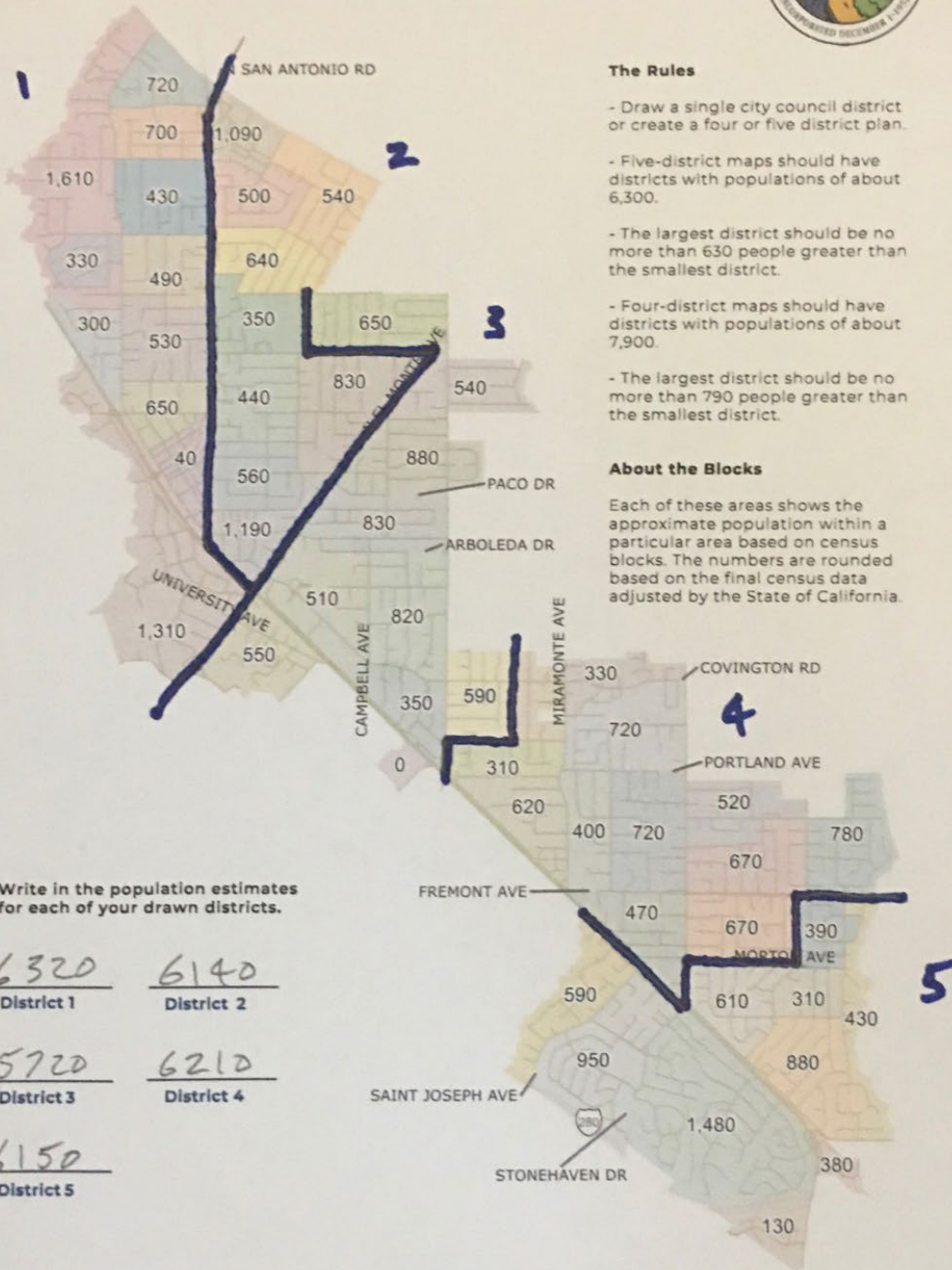


Taylor Soleno
Deputy City Clerk
City of Los Altos
www.losaltosca.gov
1 N. San Antonio Road | Los Altos, CA 94022

From: Richard Probst [REDACTED]
Sent: Saturday, August 3, 2024 2:20 PM
To: Administration <administration@losaltosca.gov>
Subject: District mapping exercise

Richard Probst
[REDACTED] Los Altos

DISTRICTING MAPPING EXERCISE



The Rules

- Draw a single city council district or create a four or five district plan.
- Five-district maps should have districts with populations of about 6,300.
- The largest district should be no more than 630 people greater than the smallest district.
- Four-district maps should have districts with populations of about 7,900.
- The largest district should be no more than 790 people greater than the smallest district.

About the Blocks

Each of these areas shows the approximate population within a particular area based on census blocks. The numbers are rounded based on the final census data adjusted by the State of California.

Write in the population estimates for each of your drawn districts.

6320
District 1

6140
District 2

5720
District 3

6210
District 4

6150
District 5

ONCE COMPLETE

1. Email a photo of your completed map to: administration@losaltosca.gov
2. Mail it to: City Clerk
Los Altos City Hall
1 North San Antonio Road
Los Altos, CA 94022
3. Drop it off at a public meeting. To view the schedule, visit the website: <https://www.losaltosca.gov/cityclerk/page/district-based-elections>

From: [City of Los Altos California](#)
To: [Districts](#)
Subject: Form submission from: Community of Interest Form
Date: Wednesday, August 7, 2024 8:40:13 AM

Submitted on Wednesday, August 7, 2024 - 8:39am

Submitted by anonymous user: 73.158.105.181

Submitted values are:

Contact Information

Name Suzanne Ambiel
City of Residence Los Altos

What are the common interests in your community? Describe how they are important.

I'm invested in the ENTIRE community - I have no affinity with a particular group, set of ideals, hobbies, or cultural ties. I am for fewer boundaries, and more community, more equity, more inclusion.

Explain the geographical location of your community of interest. What are the physical boundaries or data that can be used to describe it? There are no physical boundaries to equity and inclusion.

What is the rationale for your community of interest to be used in the City Council re-boundary process? Please describe how the issues before the City Council has an impact on your community.

What else would you like to tell us about your community?

The results of this submission may be viewed at:

<https://www.losaltosca.gov/node/85617/submission/81814>

From: [Taylor Soleno](#)
To: [Districts](#)
Subject: Districts
Date: Tuesday, August 13, 2024 3:49:30 PM
Attachments: [4804_001.pdf](#)
[image001.png](#)

The attached was dropped off at the front counter.

Respectfully,



Taylor Soleno
Deputy City Clerk
City of Los Altos
www.losaltosca.gov
1 N. San Antonio Road | Los Altos, CA 94022

From: Printers & Scanners <printers@losaltosca.gov>
Sent: Tuesday, August 13, 2024 3:47 PM
To: Taylor Soleno <tsoleno@losaltosca.gov>
Subject: Scanned Documents

Published on *City of Los Altos California* (<https://www.losaltosca.gov>)

Community of Interest Form

Help shape the future of City of Los Altos' City Council Districts

The city of Los Altos is in the process of transitioning from an at-large election system to a district-based election system. This means that there will soon be city council districts – and you have the ability to influence the lines. The City Council wants to hear from you on how these boundaries should be drawn. Complete this form to tell the City Council about your Community of Interest – keeping these like communities together is a high-ranking criteria in the line-drawing process.

What can you do to further participate in the process?

- Provide your comments on your community of interest by completing this worksheet and return it by emailing or mailing the form to the City Clerk (1 N. San Antonio Rd, Los Altos, CA 94022), or attend a public hearing and read your comments to the Council.
- Attend one of the Los Altos City Council public hearings or a future community outreach opportunity. Times and locations are publicized on the [District-Based Elections dedicated webpage](#) ^[1].

Contact Information

Name * Myra Orta
 City of Residence * Los Altos

What are the common interests in your community? Describe how they are important.

Better Police Protection and Surveillance for the residents of South Los Altos, this is important to help prevent the frequent home burglaries and break-ins.

Explain the geographical location of your community of interest. What are the physical boundaries or data that can be used to describe it?

Homestead Rd & Foothill Expressway To Miramonte St + Foothill Expressway and the entire area South of Foothill known as Woodland Acres, the Highlands and Sierra Ventura

What is the rationale for your community of interest to be used in the City Council re-boundary process? Please describe how the issues before the City Council has an impact on your community.

I do not approve of this entire idea of community. We are one city - Los Altos - not a bunch of communities as defined by an outsider who does not know LOS ALTOS.

What else would you like to tell us about your community?

My community is heterogeneous. We have immigrants and long term residents who are of Chinese, Japanese, Korean, Indian, Italian, French, Israeli, Phillipines and other decent's living peacefully side by side spread out over the entire City of Los Altos.

Source URL: <https://www.losaltosca.gov/cityclerk/webform/community-interest-form>

Links

[1] <https://www.losaltosca.gov/districts>

From: [REDACTED]
To: [Districts](#)
Subject: District elections
Date: Friday, August 16, 2024 11:14:57 AM

As an attorney and a student of electoral laws, it has been my long-standing opinion that multi-member electoral districts are inherently unconstitutional, even without the CA Voting Rights Act. In addition, government is best that is closer to the voters, and single member districts will get council members closer to the people who they represent by having a smaller constituency rather than the whole city. Therefore, I strongly support the move to single member districts.

Paul B Van Buren, JD
Los Altos, CA
[REDACTED]

From: [City of Los Altos California](#)
To: [Districts](#)
Subject: Form submission from: District-Based Elections Public Comment
Date: Friday, August 16, 2024 11:21:44 AM

Submitted on Friday, August 16, 2024 - 11:21am

Submitted by anonymous user: 98.42.1.186

Submitted values are:

Contact Information

Name Paul B Van Buren

Email [REDACTED]

City of Residence Los Altos

Public Comment

As an attorney and a student of electoral laws, it has been my long-standing opinion that multi-member electoral districts are inherently unconstitutional, even without the CA Voting Rights Act. In addition, government is best that is closer to the voters, and single member districts will get council members closer to the people who they represent by having a smaller constituency rather than the whole city. Therefore, I strongly support the move to single member districts.

The results of this submission may be viewed at:

<https://www.losaltosca.gov/node/85529/submission/81882>

From: [Administration](#)
To: [Districts](#)
Subject: FW: Los Altos District Map
Date: Friday, August 16, 2024 3:01:33 PM
Attachments: [image001.png](#)

Simply sending to the correct email address.

Respectfully,



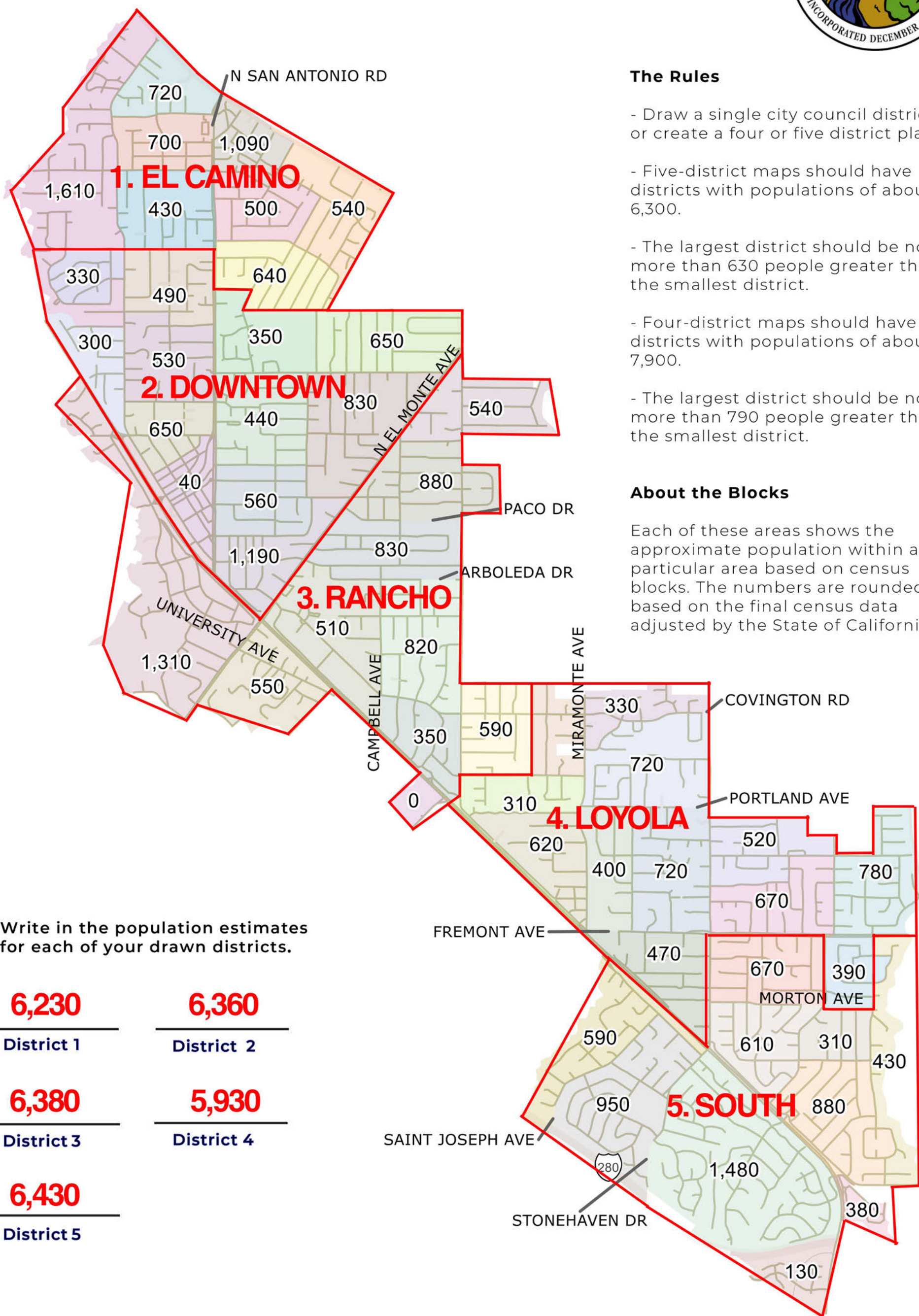
Taylor Soleno
Deputy City Clerk
City of Los Altos
www.losaltosca.gov
1 N. San Antonio Road | Los Altos, CA 94022

From: Mehruss Jon Ahi [REDACTED]
Sent: Thursday, August 15, 2024 8:21 PM
To: Administration <administration@losaltosca.gov>
Subject: Los Altos District Map

Photo of District Map Attached. Thank you.

Mehruss Ahi

DISTRICTING MAPPING EXERCISE



The Rules

- Draw a single city council district or create a four or five district plan.
- Five-district maps should have districts with populations of about 6,300.
- The largest district should be no more than 630 people greater than the smallest district.
- Four-district maps should have districts with populations of about 7,900.
- The largest district should be no more than 790 people greater than the smallest district.

About the Blocks

Each of these areas shows the approximate population within a particular area based on census blocks. The numbers are rounded based on the final census data adjusted by the State of California.

Write in the population estimates for each of your drawn districts.

6,230

District 1

6,360

District 2

6,380

District 3

5,930

District 4

6,430

District 5

ONCE COMPLETE

1. Email a photo of your completed map to:
administration@losaltosca.gov

2. Mail it to: City Clerk
Los Altos City Hall
1 North San Antonio Road
Los Altos, CA 94022

3. Drop it off at a public meeting. To view the schedule, visit the website:
<https://www.losaltosca.gov/cityclerk/page/district-based-elections>

From: [Allison G Aldrich](#)
To: [Districts](#)
Subject: District mapping exercise question
Date: Friday, August 16, 2024 5:57:50 PM

Thank you for the postcard about the districting process. While I wish that this unintended consequence of the CVRA wasn't occurring, I appreciate the need to do this.

I went to the web page and clicked on the district mapping exercise link - and I saw some sample maps in the public gallery. Is there a way to indicate the I like a certain one instead of making a new one? I don't need to create an entirely new one, as an existing one was appealing.

Thanks!
Allison Aldrich

From: [City of Los Altos California](#)
To: [Districts](#)
Subject: Form submission from: District-Based Elections Public Comment
Date: Saturday, August 17, 2024 1:48:28 PM

Submitted on Saturday, August 17, 2024 - 1:48pm

Submitted by anonymous user: 76.126.31.1

Submitted values are:

Contact Information

Name Sandra K Salinger

Email [REDACTED]

City of Residence Los Altos

Public Comment

I like #246059, or something similar to that map.

All of the maps seemed to keep Loyola Corners area together, which is important to us.

The results of this submission may be viewed at:

<https://www.losaltosca.gov/node/85529/submission/81893>

From: violee@comcast.net
To: [Districts](#)
Subject: Information
Date: Sunday, August 18, 2024 12:26:17 PM

Please send whatever information you have about the proposed re-districting:
Who is requiring it? On what grounds? What other cities have dealt with this?

Thank you very much,
Leelane Hines



Los Altos, CA 94024

From: [Info](#)
To: [Districts](#)
Subject: Fw: City Manager Weekly Update
Date: Monday, August 19, 2024 10:59:36 AM
Attachments: [Outlook-wiqqcuoz.png](#)

A comment regarding District-Based Elections.

I have responded to this individual, and let Arnold know they can also share their thoughts using the online mapping tool.

Sincerely,



Sonia Lee
Public Information Officer, City of Los Altos

(650) 947-2611 | www.losaltosca.gov
1 N. San Antonio Road | Los Altos, CA 94022

Latest Los Altos news at your fingertips: [Sign up for the City Manager Weekly Update.](#)

From: Arnold Testa [REDACTED]
Sent: Saturday, August 17, 2024 11:48 AM
To: Info <info@losaltosca.gov>
Subject: Re: City Manager Weekly Update

Downtown should be a separate district defined as foothill expressway to Edith to San Antonio or the old town district including the area SW of foothill, west of El Monte and SE of Fremont. Early expansion south of San Antonio to Springer and older homes. North Los Altos Adobe creek to west of San Antonio South Los Altos, remainder of homes south of Springer and north of El Camino. El Camino within 2 blocks SW of 82.

Sent from my iPhone

On Aug 17, 2024, at 9:30 AM, City of Los Altos <info@losaltosca.gov> wrote:

Saturday, August 17, 2024



Feedback Requested: Mapping Los Altos



The City Council is seeking input on the best way to draw the district boundaries for the transition to district-based elections. Residents can use the newly available online mapping tool to create and submit draft maps. Each map will be reviewed by the demographer, staff, and City Council.

[Learn More](#)

Call for Volunteers: Make a Difference in Los Altos



Parks & Recreation is currently accepting volunteer applications for individuals, groups, or families on a one-time or reoccurring basis. Volunteer opportunities include ongoing programs and special events. Volunteers 14-17 years old must have a signed parental permission form.

[Learn More](#)

SVCE Summer Resilience Promotion Ending Soon



Silicon Valley Clean Energy customers can use the Appliances Assistant to get \$50 off portable power stations, smart thermostats, evaporative coolers, and air purifiers. These appliances will help optimize energy use while improving comfort. This promotion ends Tuesday, September 3.

[Learn More](#)

Artists Asked to Share Interpretation of 'Life in Los Altos'



The Parks, Arts, Recreation, & Cultural Commission invites artists to submit their art for the upcoming exhibition, "Life in Los Altos." Selected art pieces will be on display at the Los Altos Community Center. The submission deadline is Thursday, September 5.

[Learn More](#)

Did You Know? Gas-Powered Leaf Blowers Prohibited



The use of gasoline-powered leaf blowers is not allowed within City limits and, if found in use, the property owner may be subject to an administrative citation and fine. To limit noise and air pollution, as well as avoid fines, electric or battery-powered leaf blowers are encouraged.

[Learn More](#)



Interested in working for the city of Los Altos? Check out our **[current job opportunities](#)**.

If you or someone you know is experiencing mental distress, help is available 24/7 at the Crisis & Suicide Prevention Lifeline. Call **988** to speak with a trained counselor.



Los Altos City Hall | 1 N San Antonio Road | Los Altos, CA 94022 US

[Unsubscribe](#) | [Update Profile](#) | [Constant Contact Data Notice](#)

From: [Susan Cummings](#)
To: [Districts](#); [Pete Dailey](#); [Jonathan Weinberg](#); [Neysa Fligor](#); [Lynette Lee Eng](#); [Sally Meadows](#)
Subject: Voting at large or by-district for Los Altos
Date: Monday, August 19, 2024 11:58:43 AM

Dear City Council.

Thank you for the great work you do each day the difficult decisions you must make.

I have been a resident of Los Altos since 1989 along with my husband and family and I understand you have decided to divide the City into districts in response to Shenkman's letter and legal threats related to CVRA.

I personally think you should fight him just as they are doing in Santa Monica. We, in Los Altos should stand up for what is best for our residents and not succumb to pressure from a lawyer whose aim is to cash in.

Los Altos city is too small to be divided into districts.

My readings show no benefit to the by-district voting with a net negative result.

There is no evidence that by-district voting has lead to increased minority representation on the city councils.

It will lead to infighting with each council member now championing their issue and truly being in the minority 1/5.

I hope you reconsider.

Regards,

Susan Cummings

From: [City of Los Altos California](#)
To: [Districts](#)
Subject: Form submission from: Community of Interest Form
Date: Wednesday, August 21, 2024 2:04:54 PM

Submitted on Wednesday, August 21, 2024 - 2:04pm

Submitted by anonymous user: 67.174.203.142

Submitted values are:

Contact Information

Name azmat malik

City of Residence los altos

What are the common interests in your community? Describe how they are important. traffic, and related noise. 'too much' construction [roadway obstruction]. timing of work so traffic flow not disrupted [a city truck made an illegal u-turn at san antonio, and promptly stopped to lay out cones for tree work -at 8:15, backing up traffic because one lane was blocked – either set up early or wait 30-45 minutes]

Explain the geographical location of your community of interest. What are the physical boundaries or data that can be used to describe it? San Antonio/Edith / foothill xpwy/El Monte

What is the rationale for your community of interest to be used in the City Council re-boundary process? Please describe how the issues before the City Council has an impact on your community.

What else would you like to tell us about your community?

The results of this submission may be viewed at:

<https://www.losaltosca.gov/node/85617/submission/81921>

From: [Barbara Wu](#)
To: [Districts](#)
Subject: Fwd: 8/28/25 public hearing
Date: Wednesday, August 21, 2024 4:23:29 PM

Hi,

I have three questions about the 8/28 4:00pm public hearing.

-Where is it located?

-Will there be an officer explaining the information on the districts-based election system on why and what sort of basic knowledge to educate the general public?

-Do you accept questions about the city, but not related to the district-based elections?

Thank you!

Barbara

From: [City of Los Altos California](#)
To: [Districts](#)
Subject: Form submission from: Community of Interest Form
Date: Thursday, August 22, 2024 12:46:25 PM

Submitted on Thursday, August 22, 2024 - 12:46pm

Submitted by anonymous user: 216.144.236.45

Submitted values are:

Contact Information

Name Beth & Peter Karpas
City of Residence Los Altos

What are the common interests in your community? Describe how they are important. Geographic proximity (and love of dogs!)

Explain the geographical location of your community of interest. What are the physical boundaries or data that can be used to describe it?

We would define our local neighborhood as Springer to El Monte, between Cuesta and Foothill. We use McKenzie Park, too, for the dog park.

What is the rationale for your community of interest to be used in the City Council re-boundary process? Please describe how the issues before the City Council has an impact on your community.

The only localized group we would think we belonged in was geographic. Otherwise, we really just are Los Altans. We do not think of ourselves as belonging to any other specific interest group when it comes to Los Altos - the geographic area we belong to has a wonderfully diverse cultural demographic that should be preserved as it is part of what makes it "Los Altos". For that reason, if the city needs to be broken into districts, this "community of interest" should be purely geographical.

What else would you like to tell us about your community?

There are lots of walkers (so we would really like better sidewalks!) and lots of dogs and kids. So we are concerned about street safety and upkeep, including difficult sight lines when lots of people park on the main thoroughways and there are no sidewalks to safely get around without walking in the street. In addition, there have been numerous coyote sightings on both Cuesta and Covington during daylight hours which do not feel safe for any of these groups.

The results of this submission may be viewed at:

<https://www.losaltosca.gov/node/85617/submission/81930>

From: [Lindsey Pollack](#)
To: [Districts](#)
Subject: Redistricting input
Date: Friday, August 23, 2024 9:47:22 AM

Hello,

I have reviewed the three maps currently on the city's website, and I see that in all three maps there is a similar issue...

We live in south Los Altos in an area of the city designated as Cupertino Union (elementary and middle) schools and Fremont Union (high schools). District "1" on the map has kids in those school districts. But our address is in district "2", which is actually a different school district. I am worried that our representative for Los Altos city council would not be considering my family's needs and interests with respect to schools, school safety, road safety, etc., as it pertains to the schools that my children attend. I would suggest that district 1 be expanded such that it aligns with the school district boundary, as that is an obvious "area of interest." As district 1 would therefore be larger, I think it makes sense to reduce the overall number of districts from 5 to 4.... It seems to me that fewer districts is better anyway, given these distinctions are rather arbitrary to begin with.

Thank you,
Lindsey

From: [City of Los Altos California](#)
To: [Districts](#)
Subject: Form submission from: Community of Interest Form
Date: Friday, August 23, 2024 2:02:50 PM

Submitted on Friday, August 23, 2024 - 2:02pm

Submitted by anonymous user: 98.248.49.103

Submitted values are:

Contact Information

Name Ellen Barker
City of Residence Los Altos

What are the common interests in your community? Describe how they are important.

In my community, the only commonality is this: we are neighbors. Over the 29 years that I have lived here, the commonalities have shifted, and continue to shift. Country of origin, languages spoken, income level, rebuilt/did not rebuild the house, came from out of town vs refugee from Los Altos Hills, religious affiliations, even # of households with dogs. It's all different, and it continues to change. We can't redraw boundaries as these things change, and we shouldn't define neighborhoods as "Asians live there" or "that area is all old people." That will divide, not unite. Explain the geographical location of your community of interest. What are the physical boundaries or data that can be used to describe it?

So . . . the boundaries should just be "people, whoever they are, who live near me," using major thoroughfares and grade-school district lines where that is possible.

What is the rationale for your community of interest to be used in the City Council re-boundary process? Please describe how the issues before the City Council has an impact on your community.

Mr. Shenkman might not like this plan, if it means that the racial groups end up as evenly distributed as the town as a whole. Or he will like it because he can continue to sue us. But change keeps happening, and we have to embrace it.

What else would you like to tell us about your community?

Again, my community is made up of people I see, wave to, talk with - including those I can only talk to through Google Translate.

The results of this submission may be viewed at:

<https://www.losaltosca.gov/node/85617/submission/81940>

From: [Sandy Salinger](#)
To: [Districts](#)
Subject: District Maps
Date: Saturday, August 24, 2024 10:19:48 AM

We like Draft Map C.

Sandra and Sheldon Salinger



From: [REDACTED]
To: [Districts](#)
Subject: city council district map
Date: Sunday, August 25, 2024 10:25:19 AM

Greetings,

My priority order preference for the district maps would be

1. Draft C
2. Draft B
3. Draft A

I live in district 3 in all the maps

Eric Lutkin
Los Altos CA

From: [Kirk Lindstrom](#)
To: [Districts](#)
Subject: My Feedback for District-Based Election Maps
Date: Sunday, August 25, 2024 11:16:09 AM

IF we must be divided, I hate the idea but hate wasting money in court even more, the I prefer Map A.

I live in North Los Altos at the Northern part of Map A, District 5. I walk on average five times a week to downtown along Los Altos Ave and feel most of the people I greet along the way are neighbors. I seldom cross San Antonio Road but I'll often hike around downtown to window shop, have dinner or attend the Farmer's Market. This all feels like "my neighborhood."

Occasionally I hike across Foothill to Lincoln Park to see "Arts in the Park" or over to the Library or History Museum , but otherwise my hiking range is pretty much defined by District 5 of Map A.

Finally, it is too bad someone doesn't volunteer to sue Shenkman & Hughes for a frivolous CVRA law suit to recover our city fees, lost time to dealing with this matter and wasted time by city residents to comment on these proposals. Your data shows Los Altos is expensive to live everywhere and the racial demographics are well balanced.

Thanks and good luck getting this resolved at a minimum cost to the city.

PS, giving up parking at the Library for a dog park is very bad idea. We should have voted on it.

--

best regards
Kirk Lindstrom
Lunada Drive



From: [Kirk Lindstrom](#)
To: [Districts](#)
Cc: [City Council](#)
Subject: My Feedback for District-Based Election Maps
Date: Sunday, August 25, 2024 11:18:56 AM

My Feedback for District-Based Election Maps
<https://www.losaltosca.gov/cityclerk/page/district-based-elections>

IF we must be divided, I hate the idea but hate wasting money in court even more, the I prefer Map A.

I live in North Los Altos at the Northern part of Map A, District 5. I walk on average five times a week to downtown along Los Altos Ave and feel most of the people I greet along the way are neighbors. I seldom cross San Antonio Road but I'll often hike around downtown to window shop, have dinner or attend the Farmer's Market. This all feels like "my neighborhood."

Occasionally I hike across Foothill to Lincoln Park to see "Arts in the Park" or over to the Library or History Museum, crossing San Antonio Road, but otherwise my hiking range is pretty much defined by District 5 of Map A.


Finally, it is too bad someone doesn't volunteer to sue Shenkman & Hughes for a frivolous CVRA law suit to recover our city fees, lost time to dealing with this matter and wasted time by city residents to comment on these proposals. Your data shows Los Altos is expensive to live everywhere and the racial demographics are well balanced.

Thanks and good luck getting this resolved at a minimum cost to the city.

PS, giving up parking at the Library for a dog park is very bad idea. We should have voted on it.

--

best regards
Kirk Lindstrom
Lunada Drive



From: [City of Los Altos California](#)
To: [Districts](#)
Subject: Form submission from: Community of Interest Form
Date: Tuesday, August 27, 2024 9:42:15 AM

Submitted on Tuesday, August 27, 2024 - 9:41am

Submitted by anonymous user: 98.42.1.106

Submitted values are:

Contact Information

Name GARY ALBRIGHT
City of Residence Los Altos

What are the common interests in your community? Describe how they are important. Pickleball; green space open parks; safe, well-maintained streets, dog parks.

Explain the geographical location of your community of interest. What are the physical boundaries or data that can be used to describe it? South Los Atos near Loyola Corners.

What is the rationale for your community of interest to be used in the City Council re-boundary process? Please describe how the issues before the City Council has an impact on your community.

The lack of attention and action regarding various sites in South Los Altos has resulted in various properties existing in a state of decrepitude or seeming abandonment.

What else would you like to tell us about your community?

I would hope anyone representing our community would advocate for what is best overall for Los Altos equally as much as what is best for our community.

The results of this submission may be viewed at:

<https://www.losaltosca.gov/node/85617/submission/81965>

From: [Gary Goldman](#)
To: [Districts](#)
Subject: District draft map feedback
Date: Sunday, September 1, 2024 11:50:37 AM

Hello, I live on Casita Way, in what would be District 4 for Draft A.

I have looked at the three draft maps, and want to express my opinions.

For my neighborhood (and North Los Altos in general), Draft A looks most natural, since it is bounded by the major roads of San Antonio, El Camino Real and El Monte. This is where we walk, drive and bicycle around the neighborhood. This is where our friends live, and where most of our children's schoolmates lived. It is cohesive.

On the other hand, Draft C looks terrible for my neighborhood. This draft splits my neighborhood in two, and cuts my portion off from direct representation for issues related to Los Altos High School (just down the street) and the local elementary school (Almond). Also, Draft C assigns all the Los Altos portion of El Camino Real to one district. I would rather have two districts (and two council members) with exposure to El Camino Real, rather than a single representative focused on El Camino related issues.

Regards

Gary Goldman

, Los Altos

From: [REDACTED]
To: [Districts](#)
Subject: feedback
Date: Tuesday, September 3, 2024 9:14:35 AM

Only map c provides representation to residents most affected by the downtown and san Antonio road. All the other maps abandon those most affected by those two, major impacts on traffic, parking and residential quality of life.

From: [City of Los Altos California](#)
To: [Districts](#)
Subject: Form submission from: District-Based Elections Public Comment
Date: Tuesday, September 3, 2024 7:08:44 PM

Submitted on Tuesday, September 3, 2024 - 7:08pm

Submitted by anonymous user: 73.15.244.54

Submitted values are:

Contact Information

Name Christopher Tar

Email [REDACTED]

City of Residence Los Altos

Public Comment

What a preposterous notion that we are being forced through legal threats to complicate a simple city election. I read in the LATC that rank-choice voting would prevent the need to migrate our structure to district based. I am strongly in support of that option. We are not a large city or even a state where district-based voting might be necessary. In addition, I can't imagine how interest-based districts doesn't reinforce the problem that the at-large format is purported to be causing. Additionally, if a Malibu based lawyer is representing unnamed Los Altos residents, how do we know there is not a financial incentive bias in the actions of this lawyer or group? Does this lawyer represent other districts across the states? Or, conveniently, only ones who can afford to pay his "consulting" fees?? We have kids in the public schools here. We are not long-time residents of Los Altos resisting change for the sake of resisting change, but this still reeks of exploitation of the letter instead of the intent of the law, for financial gain, or another form of bias in the election process that we haven't considered or studied. (In other words, is there an unintended consequence of this that we may be enabling unwittingly?)

The results of this submission may be viewed at:

<https://www.losaltosca.gov/node/85529/submission/82021>